


**ETHAN ALLEN
HOMESTEAD**


	Notes1	Date	Day	Month
		10/10/2024	Thurs	Oct
		10/10/2024	Thurs	Oct
		10/10/2024	Thurs	Oct
		10/20/2024	Sun	Oct
		10/20/2024	Sun	Oct
		10/20/2024	Sun	Oct
		10/30/2024	Wed	Oct
		10/30/2024	Wed	Oct
		10/30/2024	Wed	Oct
		11/17/2024	Sun	Nov
	Special Event	11/17/2024	Sun	Nov
	no data, sunset after 5pm	11/17/2024	Sun	Nov
		11/20/2024	Wed	Nov
		11/20/2024	Wed	Nov
	no data, sunset after 5pm	11/20/2025	Wed	Nov
		11/24/2024	Sun	Nov
		11/24/2024	Sun	Nov
		11/24/2024	Sun	Nov
	Special Event	12/10/2024	Tues	Dec
		12/12/2024	Thurs	Dec
		12/12/2024	Thurs	Dec
	no data, sunset after 5pm	12/12/2024	Thurs	Dec
		12/14/2024	Sat	Dec
		12/14/2024	Sat	Dec
	no data, sunset after 5pm	12/14/2024	Sat	Dec
		12/18/2024	Wed	Dec
		12/18/2024	Wed	Dec
	no data, sunset after 5pm	12/18/2024	Wed	Dec
		1/16/2025	Thurs	Jan
		1/16/2025	Thurs	Jan
	no data, sunset after 5pm	1/16/2025	Thurs	Jan
		1/22/2025	Wed	Jan
		1/22/2025	Wed	Jan
	no data, sunset after 5pm	1/22/2025	Wed	Jan
		1/26/2025	Sun	Jan
		1/26/2025	Sun	Jan
	no data, sunset after 5pm	1/26/2025	Sun	Jan
		2/15/2025	Sat	Feb
	Snow Day	2/16/2025	Sun	Feb
		2/19/2025	Wed	Feb
		2/19/2025	Wed	Feb
	Winterville 11-2	2/23/2025	Sun	Feb
	Winterville 11-2	2/23/2025	Sun	Feb

Wintervale 11-2	2/23/2025	Sun	Feb
	2/26/2025	Wed	Feb
	2/26/2025	Wed	Feb
	2/26/2025	Wed	Feb
	3/19/2025	Wed	Mar
	3/19/2025	Wed	Mar
	3/20/2025	Thurs	Mar
	3/23/2025	Sun	Mar
	3/23/2025	Sun	Mar
	3/23/2025	Sun	Mar
	3/27/2025	Thurs	Mar
	3/27/2025	Thurs	Mar
	3/27/2025	Thurs	Mar
	4/9/2025	Wed	Apr
	4/9/2025	Wed	Apr
	4/9/2025	Wed	Apr
	4/15/2025	Tues	Apr
	4/15/2025	Tues	Apr
	4/15/2025	Tues	Apr
	4/16/2025	Wed	Apr
	4/29/2025	Tues	Apr
	4/29/2025	Tues	Apr
	4/29/2025	Tues	Apr
	5/15/2025	Thurs	May
	5/15/2025	Thurs	May
	5/15/2025	Thurs	May
	5/18/2025	Sun	May
	5/18/2025	Sun	May
	5/18/2025	Sun	May
	5/20/2025	Tues	May
	5/20/2025	Tues	May
	5/20/2025	Tues	May
	5/23/2025	Fri	May
	5/23/2025	Fri	May
	5/23/2025	Fri	May
	6/19/2025	Thurs	Jun
	6/19/2025	Thurs	Jun
	6/19/2025	Thurs	Jun
	6/25/2025	Wed	Jun
	6/25/2025	Wed	Jun
	6/25/2025	Wed	Jun
	6/28/2025	Sat	Jun
	6/28/2025	Sat	Jun
	6/28/2025	Sat	Jun
	7/7/2025	Mon	Jul
	7/7/2025	Mon	Jul
	7/7/2025	Mon	Jul

Weather_Co				
Temp_F	Condition	Time	Time Period	Trailhead
47	overcast	9:00:00 AM	Morning	2
49	overcast	12:40:00 PM	Afternoon	3
50	overcast	5:30:00 PM	Night	0
56	overcast	10:30:00 AM	Morning	6
68	clear sky/sun	2:30:00 PM	Afternoon	9
62	clear sky/sun	7:15:00 PM	Night	1
59	overcast	8:30:00 AM	Morning	3
66	overcast	1:30:00 PM	Afternoon	3
68	overcast	5:00:00 PM	Night	2
40	overcast	10:30:00 AM	Morning	7
51	clear sky/sun	2:30:00 PM	Afternoon	9
45	overcast	5:45:00 PM	Night	
35	overcast	8:30:00 AM	Morning	1
44	clear sky/sun	1:30:00 PM	Afternoon	5
43			Night	
38	clear sky/sun	9:00:00 AM	Morning	2
41	clear sky/sun	11:50:00 AM	Afternoon	3
40	overcast	4:30:00 PM	Night	2
38	overcast	5:00:00 PM	Night	1
36	overcast	7:30:00 AM	Morning	0
35	overcast	1:45:00 PM	Afternoon	4
26			Night	
34	active snow	9:00:00 AM	Morning	2
37	overcast	12:45:00 PM	Afternoon	4
			Night	
39	overcast	8:00:00 AM	Morning	1
43	overcast	2:15:00 PM	Afternoon	2
			Night	
20	overcast	8:45:00 AM	Morning	2
24	overcast	12:00:00 PM	Afternoon	0
			Night	
-8	overcast	9:30:00 AM	Morning	0
-5	clear sky/sun	1:45:00 PM	Afternoon	3
			Night	
30	active snow	11:30:00 AM	Morning	3
35	overcast	4:30:00 PM	Afternoon	1
			Night	
24	overcast	3:45:00 PM	Afternoon	7
26	active snow	1:00:00 PM	Afternoon	5
5	snow on ground	8:45:00 AM	Morning	3
13	snow on ground	12:00:00 PM	Afternoon	2
34	snow on ground	10:30:00 AM	Morning	4
35	snow on ground	1:30:00 PM	Afternoon	3

31	active snow	5:00:00 PM	Night	5
36	ground and heavy rain	9:30:00 AM	Morning	1
38	post rain event	12:00:00 PM	Afternoon	5
37	in ground and post rain	5:00:00 PM	Night	2
39	3 snow on ground, mud	7:30:00 AM	Morning	1
65	clear sy/sun	11:30:00 AM	Afternoon	0
67	overcast	5:30:00 AM	Night	2
21	overcast	9:30:00 AM	Morning	3
36	clear sky/sun	12:00:00 PM	Afternoon	2
33	clear sky/sun	6:00:00 PM	Night	3
33	overcast	8:15:00 AM	Morning	2
44	clear sky/sun	12:30:00 PM	Afternoon	0
48	clear sky/sun	6:35:00 PM	Night	1
27	overcast	8:15:00 AM	Morning	1
50	overcast	2:30:00 PM	Afternoon	4
45	overcast	6:00:00 PM	Night	2
56	clear sky/sun	7:30:00 AM	Morning	2
60	overcast	4:30:00 PM	Afternoon	3
55	Overcast	6:30:00 PM	Night	3
33	active snow	1:00:00 PM	Afternoon	0
63	clear sky/sun	8:00:00 AM	Morning	4
76	overcast	12:00:00 PM	Afternoon	3
47	overcast	5:30:00 PM	Night	3
56	Clear sky/sun	7:45:00 AM	Morning	1
82	clear sky/sun	1:30:00 PM	Afternoon	2
85	clear sky/sun	5:45:00 PM	Night	9
58	Rain	7:00:00 AM	Morning	0
63	Rain	1:15:00 PM	Afternoon	0
49	rain	6:00:00 PM	Night	
45	rain	8:00:00 AM	Morning	2
47	overcast	11:30:00 AM	Afternoon	1
50	overcast	6:00:00 PM	Night	8
46	rain	7:45:00 AM	Morning	3
52	rain	2:45:00 PM	Afternoon	1
56	rain	6:30:00 PM	Night	0
75	Overcast	8:50:00 PM	Morning	0
83	Clear sky/sun	1:15:00 PM	Afternoon	1
79	Clear sky/sun	5:15:00 PM	Night	0
76	Overcast	9:55:00 AM	Morning	1
80	Overcast	1:15:00 PM	Afternoon	1
82	Clear sky/sun	5:20:00 PM	Night	2
63	Rain	8:36:00 AM	Morning	0
77	Overcast	2:15:00 PM	Afternoon	3
78	Clear sky/sun	7:00:00 PM	Night	1
78	Clear sky/sun	8:37:00 AM	Morning	2
87	Clear sky/sun	12:00:00 PM	Afternoon	0
79	Rain	6:10:00 PM	Night	1







Museum Lot	Garden/Trail Access Lot	Pavillion
9	1	0
20	6	0
14	4	0
8	5	0
23	18	0
0	0	0
13	3	0
15	6	0
5	5	0
4	2	0
16	5	0
13	3	0
8	3	0
2	2	0
0	1	0
0	2	0
14	0	0
2	2	0
13	1	0
0	0	0
2	1	0
10	5	0
7	5	0
9	1	0
10	2	0
8	0	0
6	0	0
1	3	0
0	0	0
0	2	0
3	0	0
10	0	0
13	1	0
1	3	0
2	3	0

2	2	0
5	0	0
3	0	0
2	4	0
4	0	0
14	1	0
3	3	0
0	0	0
0	2	0
1	0	0
2	1	0
9	1	0
1	2	0
10	1	0
6	1	0
0	0	0
11	2	0
4	2	0
4	2	0
9	2	0
14	4	0
13	1	0
4	2	0
4	3	0
16	7	0
4	2	0
0	1	0
7	4	0
12	2	0
11	8	0
3	3	0
13	3	0
14	8	0
2	2	0
17	0	0
18	1	0
0	0	0
13	9	0
11	0	0
0	0	0
1	0	0
8	0	0
10	2	0
10	0	0
14	0	0
0	0	0

AlongRoad	Bike_Parked_Total	Out_Of_State_Total
0	0	
0	1	
0	0	
0	0	
2	0	
0	0	
0	0	0
0	0	4
0	0	0
0	0	1
0	0	2
0	0	0
0	0	0
0	0	0
0	0	1
0	0	0
0	0	0
0	0	1
0	0	1
0	0	1
0	0	1
0	0	0
0	0	1
0	0	2
0	0	1
0	0	0
0	0	0
0	0	0
0	0	0
0	0	0
0	0	0
0	0	0
0	0	1
0	0	1
0	0	0
0	0	1


0	0	0
0	0	1
0	0	0
0	0	0
0	0	1
0	0	1
0	0	1
0	0	0
0	1	0
0	0	1
0	0	2
2	0	2
0	0	0
0	0	1
0	0	1
0	0	0
0	0	2
0	0	2
0	0	0
0	0	0
0	0	1
0	0	1
0	0	0
0	0	0
0	1	2
0	0	0
0	0	0
0	0	0
0	0	3
0	0	1
0	24	0
0	0	0
0	0	0
0	0	6
0	0	0
9	0	3
8	0	5
4	0	1
0	0	5
5	0	3
10	0	3
3	0	0
6	0	2
2	0	1
3	0	1
7	0	4
4	0	1






Handicap_Total	Bus_Count_Total	Passed_Vehicle
1	0	2
1	0	0
0	0	0
0	0	0
2	0	2
0	0	1
0	0	2
0	0	1
0	0	0
0	0	0
0	0	2
0	0	1
0	0	1
0	0	0
0	0	2
0	0	1
0	0	0
0	0	0
0	0	1
0	0	1
0	0	2
0	0	3
0	0	1
0	0	0
0	0	0
0	0	0
0	0	0
0	0	0
0	0	0
0	0	1
0	0	0
0	0	1
0	0	1
0	0	1
0	0	0
0	0	3

0	0	0
0	0	1
0	0	1
0	0	0
0	0	4
0	0	0
0	0	0
0	0	0
0	0	1
0	0	0
0	0	3
0	0	0
0	0	0
0	0	1
0	0	0
0	0	0
0	0	2
0	0	2
0	0	1
0	0	2
0	0	0
0	0	2
0	0	2
0	0	4
0	0	1
0	0	1
0	0	0
0	0	0
0	0	3
0	0	0
0	0	2
0	0	2
0	0	1
0	0	0
0	1	6
0	0	0
0	0	1
0	0	0
0	0	2
0	0	4
0	0	0
0	0	5
0	0	5
0	0	5
0	0	5
0	0	1





Passed_Bike	Passed_Walk	Total_Count	Notes2
0	0	14	
0	1	31	
0	0	18	
1	0	20	
0	1	55	along road vehicles by picni
0	0	2	
0	0	21	
2	0	27	
0	1	13	
0	0	13	
1	0	33	
2	2	22	
0	0	17	
0	2	8	
0	0	6	
0	1	6	
0	0	15	
0	0	4	
0	0	19	4 vehicles by care takers ho
0	0	3	
0	0	9	
0	0	19	
0	0	15	
0	0	12	snow on ground, bike path
0	0	12	snow on ground, bike path
1	0	9	snow on ground, bike path
0	1	10	
0	0	7	
0	1	3	snow cleared (or melted?) c
0	0	9	
0	0	9	
0	0	14	
0	0	17	
0	0	8	
0	0	11	

0	0	9
0	0	7
0	0	9
0	0	8
0	0	9 no more snow on ground, e
0	1	16
0	4	12
0	0	3
0	0	6 1 biked at Trail Head (no bik
0	0	4
0	0	8
0	0	12
1	0	5
0	0	13
0	0	11
0	0	2
0	0	17
0	7	18
1	0	11
0	0	13
2	0	24
2	0	21
1	0	12
0	0	12
0	0	27
1	0	17
0	0	1
0	0	11
		0
0	0	19
0	0	44
1	0	17
0	0	21
0	0	24
1	0	5
0	1	34 Summer camp?
0	3	31
0	1	6
1	0	24
3	2	24
0	3	19
0	3	7
0	1	23 1 trailer in along road/garde
0	1	21
0	2	22
0	0	26
0	0	6

TOTAL VEHICLE	TOTAL BIKE	TOTAL WALK
14	0	0
29	1	1
18	0	0
19	1	0
54	0	1
2	0	0
21	0	0
25	2	0
12	0	1
13	0	0
32	1	0
0	0	
18	2	2
17	0	0
0	0	
6	0	2
6	0	0
5	0	1
15	0	0
4	0	0
19	0	0
0	0	
3	0	0
9	0	0
0	0	
19	0	0
15	0	0
0	0	
12	0	0
12	0	0
0	0	
8	1	0
9	0	1
0	0	
7	0	0
2	0	1
0	0	
9	0	0
9	0	0
14	0	0
17	0	0
8	0	0
11	0	0


9	0	0
7	0	0
9	0	0
8	0	0
9	0	0
15	0	1
8	0	4
3	0	0
5	1	0
4	0	0
8	0	0
12	0	0
4	1	0
13	0	0
11	0	0
2	0	0
17	0	0
11	0	7
10	1	0
13	0	0
22	2	0
19	2	0
11	1	0
12	0	0
26	1	0
16	1	0
1	0	0
11	0	0
0	0	
19	0	0
20	24	0
16	1	0
21	0	0
24	0	0
4	1	0
32	0	1
28	0	3
5	0	1
23	1	0
19	3	2
16	0	3
4	0	3
22	0	1
20	0	1
20	0	2
26	0	0
6	0	0


INTERVALE	Notes1	Date	Day	Month
		10/10/2024	Thurs	Oct
		10/10/2024	Thurs	Oct
		10/10/2024	Thurs	Oct
		10/20/2024	Sun	Oct
		10/20/2024	Sun	Oct
		10/20/2024	Sun	Oct
		10/30/2024	Wed	Oct
		10/30/2024	Wed	Oct
		10/30/2024	Wed	Oct
		11/17/2024	Sun	Nov
		11/17/2024	Sun	Nov
		11/17/2024	Sun	Nov
		11/20/2024	Wed	Nov
		11/20/2024	Wed	Nov
	No data, sunset before 5pm	11/20/2024	Wed	Nov
		11/24/2024	Sun	Nov
		11/24/2024	Sun	Nov
		11/24/2024	Sun	Nov
		12/12/2024	Thurs	Dec
		12/12/2024	Thurs	Dec
	No data, sunset before 5pm	12/12/2024	Thurs	Dec
		12/14/2024	Sat	Dec
		12/14/2024	Sat	Dec
	No data, sunset before 5pm	12/14/2024	Sat	Dec
		12/18/2024	Wed	Dec
		12/18/2024	Wed	Dec
	No data, sunset before 5pm	12/18/2024	Wed	Dec
		1/16/2025	Thurs	Jan
		1/16/2025	Thurs	Jan
	No data, sunset before 5pm	1/16/2025	Thurs	Jan
		1/22/2025	Wed	Jan
		1/22/2025	Wed	Jan
	No data, sunset before 5pm	1/22/2025	Wed	Jan
		1/26/2025	Sun	Jan
		1/26/2025	Sun	Jan
	No data, sunset before 5pm	1/26/2025	Sun	Jan
	Intervale only	2/12/2025	Wed	Feb
	I was passing through on a run	2/15/2025	Sat	Feb
	Snow Day	2/16/2025	Sun	Feb
	Post-snow day (Intervale only)	2/17/2025	Mon	Feb
		2/19/2025	Wed	Feb
		2/19/2025	Wed	Feb
	Survey flyers posted	2/22/2025	Sat	Feb

Wintervale 11-2	2/23/2025	Sun	Feb
Wintevale 11-2	2/23/2025	Sun	Feb
Wintervale 11-2	2/23/2025	Sun	Feb
	2/26/2025	Wed	Feb
	2/26/2025	Wed	Feb
	2/26/2025	Wed	Feb
	3/19/2025	Wed	Mar
	3/19/2025	Wed	Mar
	3/20/2025	Thurs	Mar
	3/23/2025	Sun	Mar
	3/23/2025	Sun	Mar
	3/23/2025	Sun	Mar
	3/27/2025	Thurs	Mar
	3/27/2025	Thurs	Mar
	3/27/2025	Thurs	Mar
	4/9/2025	Wed	Apr
	4/9/2025	Wed	Apr
	4/9/2025	Wed	Apr
	4/15/2025	Tues	Apr
	4/15/2025	Tues	Apr
	4/15/2025	Tues	Apr
	4/16/2025	Wed	Apr
	4/29/2025	Tues	Apr
	4/29/2025	Tues	Apr
	4/29/2025	Tues	Apr
	5/15/2025	Thurs	May
	5/15/2025	Thurs	May
	5/15/2025	Thurs	May
	5/18/2025	Sun	May
	5/18/2025	Sun	May
	5/18/2025	Sun	May
	5/20/2025	Tues	May
	5/20/2025	Tues	May
	5/20/2025	Tues	May
	5/23/2025	Fri	May
	5/23/2025	Fri	May
	5/23/2025	Fri	May
	6/19/2025	Thurs	Jun
	6/19/2025	Thurs	Jun
	6/19/2025	Thurs	Jun
	6/25/2025	Wed	Jun
	6/25/2025	Wed	Jun
	6/25/2025	Wed	Jun
	6/28/2025	Sat	Jun
	6/28/2025	Sat	Jun
	6/28/2025	Sat	Jun
	7/7/2025	Mon	Jul

Temp_F	Weather Condition	Time	Time Period
47	erc	9:00:00 AM	Morning
49	Overcast	12:40:00 PM	Afternoon
50	Overcast	5:30:00 PM	Night
56	Overcast	10:30:00 AM	Morning
68	Clear Sky/Sun	2:30:00 PM	Afternoon
62	Clear Sky/Sun	7:15:00 PM	Night
59	Overcast	8:30:00 AM	Morning
66	Overcast	1:30:00 PM	Afternoon
68	Overcast	5:00:00 PM	Night
40	Overcast	10:30:00 AM	Morning
51	Clear Sky/Sun	2:30:00 AM	Afternoon
45	Overcast	5:45:00 PM	Night
35	Overcast	8:30:00 AM	Morning
44	Clear Sky/Sun	1:30:00 AM	Afternoon
43			Night
38	Clear Sky/Sun	9:00:00 AM	Morning
41	Clear Sky/Sun	11:50:00 AM	Afternoon
40	Overcast	4:30:00 PM	Night
36	Overcast	7:30:00 AM	Morning
35	Overcast	1:45:00 PM	Afternoon
26			Night
34	Active Snow	9:00:00 AM	Morning
37	Overcast	12:45:00 PM	Afternoon
			Night
39	Overcast	8:00:00 AM	Morning
43	Overcast	2:15:00 PM	Afternoon
			Night
20	Overcast	8:45:00 AM	Morning
24	Overcast	12:00:00 PM	Afternoon
			Night
-8	Overcast	9:30:00 AM	Morning
-5	Clear Sky/Sun	1:45:00 PM	Afternoon
			Night
30	Active Snow	11:30:00 AM	Morning
35	Overcast	4:30:00 PM	Afternoon
			Night
14	Overcast	4:00:00 PM	Night
24	Overcast	3:45:00 PM	Afternoon
26	Active Snow	1:00:00 PM	Afternoon
19	Snow on Ground	9:30:00 AM	Morning
5	Snow on Ground	8:45:00 AM	Morning
13	Snow on Ground	12:00:00 PM	Afternoon
5	Snow on Ground	11:00:00 AM	Morning


31	Snow on Ground	11:00:00 AM	Morning
32	Snow on Ground	12:00:00 PM	Afternoon
31	Active Snow	5:00:00 PM	Night
36	Rain	9:30:00 AM	Morning
38	Overcast	12:00:00 PM	Afternoon
39	Clear Sky/Sun	5:00:00 PM	Night
35	Clear Sky/Sun	7:30:00 AM	Morning
63	Overcast	11:30:00 AM	Afternoon
67	Overcast	5:30:00 PM	Night
21	Overcast	9:30:00 AM	Morning
36	Clear Sky/Sun	12:00:00 PM	Afternoon
33	Clear Sky/Sun	6:00:00 PM	Night
33	Overcast	8:15:00 AM	Morning
44	Clear Sky/Sun	12:30:00 PM	Afternoon
48	Clear Sky/Sun	6:35:00 PM	Night
27	Overcast	8:15:00 AM	Morning
50	Overcast	2:30:00 AM	Afternoon
45	Overcast	6:00:00 PM	Night
56	Clear Sky/Sun	7:30:00 AM	Morning
60	Overcast	4:30:00 PM	Afternoon
55	Overcast	6:30:00 PM	Night
33	Active Snow	1:00:00 PM	Afternoon
63	Clear Sky/Sun	8:00:00 AM	Morning
76	Overcast	12:00:00 PM	Afternoon
47	Overcast	5:30:00 PM	Night
56	Clear Sky/Sun	7:45:00 AM	Morning
82	Clear Sky/Sun	1:30:00 PM	Afternoon
85	Clear Sky/Sun	5:45:00 PM	Night
58	Rain	7:00:00 AM	Morning
63	Rain	1:15:00 PM	Afternoon
49	Rain	6:00:00 PM	Night
45	Rain	8:00:00 AM	Morning
47	Overcast	11:30:00 AM	Afternoon
50	Overcast	6:00:00 PM	Night
46	Rain	7:45:00 AM	Morning
52	Rain	2:45:00 PM	Afternoon
56	Rain	6:30:00 PM	Night
75	Overcast	8:50:00 AM	Morning
83	Clear Sky/Sun	1:15:00 PM	Afternoon
79	Clear Sky/Sun	5:15:00 PM	Night
76	Overcast	9:55:00 AM	Morning
80	Overcast	1:10:00 PM	Afternoon
82	Clear Sky/Sun	5:20:00 PM	Night
63	Rain	8:36:00 AM	Morning
77	Overcast	2:15:00 PM	Afternoon
78	Clear Sky/Sun	7:00:00 PM	Night
78	Clear Sky/Sun	8:37:00 AM	Morning






Mulch_Lot	Center_South	Center_North	Trail_Parking	Community_Gardens
3	5	3	4	9
6	4	5	0	6
2	3	2	6	28
2	3	0	0	13
2	2	0	4	0
2	2	0	2	0
2	4	2	6	7
10	4	5	1	7
3	3	3	6	0
1	4	1	6	0
2	4	0	9	2
0	4	0	0	0
2	3	1	1	0
2	5	7	2	1
0	4	0	4	2
0	4	2	4	1
0	4	1	4	1
1	4	0	1	0
9	7	5	1	1
2	3	1	2	1
1	3	1	1	0
1	3	1	0	1
9	3	10	2	1
1	2	3	1	3
4	3	6	1	0
6	2	4	0	0
5	4	5	0	1
0	2	1	4	1
0	3	0	2	0
9	7	8	3	1
2	2	0	7	1
5	0	0	10	0
4	6	2	0	0
4	2	5	2	0
10	4	11	4	0
4	3	0	3	2


29	0	8	8	2
30	0	10	12	38
2	2	3	1	0
1	2	5	1	1
5	4	3	3	0
1	3	1	5	0
1	4	0	0	0
3	4	8	1	0
0	5	3	4	0
0	4	1	0	0
1	4	1	12	3
0	4	0	2	0
0	4	2	2	0
1	6	5	0	0
3	4	1	4	1
0	4	3	2	0
6	3	4	5	0
3	6	3	7	3
2	4	1	3	4
1	4	2	5	1
3	5	4	6	4
5	6	10	2	0
4	4	5	0	4
6	4	6	8	5
4	6	4	5	3
3	4	4	4	2
7	2	5	4	11
2	4	2	10	7
1	4	0	0	1
1	3	2	2	2
12	6	5	3	2
2	3	3	0	11
12	3	6	0	11
11	5	2	1	3
2	4	1	2	2
5	6	3	3	6
20	6	1	1	2
23	4	10	8	5
7	4	6	5	4
3	4	4	1	24
8	3	7	0	8
4	3	5	1	7
1	3	0	2	4
3	1	0	3	0
4	0	3	0	2
23	11	3	2	0
3	3	7	0	5



Thompson_L	Thompson_S	End_Lot	Out_Of_State_T
arge	mall		otal
0	0		
0	2	6	
0	1	0	
3	1	0	
2	0	4	
0	1	6	
1	0	0	1
1	0	0	7
5	2	2	0
1	0	1	1
4	0	0	4
0	0	0	0
0	0	0	0
1	0	1	2
0	1	0	1
1	0	1	1
3	0	0	0
0	0	0	0
0	1	0	1
1	0	0	1
2	0	0	0
1	3	0	0
1	0	1	0
0	1	0	0
0	1	1	0
1	0	0	0
2	1	0	0
2	2	0	1
0	1	0	1
6	3	0	1
3	0	0	2
2	1	0	0
2	0	0	0
0	0	0	0
3	1	0	0
9	4	0	0

2	2	0	3
3	1	0	28
1	2	0	0
2	0	0	0
1	3	0	0
2	1	1	0
1	0	1	0
1	0	1	0
2	2	1	0
4	1	1	0
1	0	1	4
0	1	2	0
1	1	1	0
0	0	1	0
2	1	1	3
2	1	1	0
1	1	0	0
5	0	1	1
1	1	1	0
2	1	3	0
5	1	0	0
0	0	0	0
0	0	0	2
0	1	4	1
2	1	2	0
2	1	1	0
2	1	4	4
8	3	8	3
1	0	2	0
1	0		3
1	2	0	0
0	0	2	3
1	0	6	0
1	3	0	0
2	1	1	0
2	1	4	0
1	2	0	0
0	0	0	3
0	0	1	4
1	0	0	1
4	0	1	7
2	1	2	4
1	0	3	1
0	1	0	1
3	0	2	1
0	0	0	18
0	0	1	4





Handicap_T	Bike_Parked_T	Bus_Count_T	Total_Vehicle_P
otal	otal	otal	arked
0	1	0	24
0	6	0	29
0	1	0	42
0	0	0	22
0	1	0	14
0	1	0	13
0	2	0	22
0	3	0	28
0	0	0	24
0	0	0	14
0	0	0	21
0	0	0	4
0	0	0	7
0	0	0	19
			0
0	0	0	11
0	0	0	13
0	0	0	13
0	0	0	6
0	0	0	24
			0
0	0	0	10
0	0	0	8
			0
0	0	0	10
0	0	0	27
			0
0	0	0	11
0	0	0	16
			0
0	0	0	13
0	0	0	18
			0
0	0	0	12
0	0	0	6
	0		0
0	0	0	37
0	0	0	15
0	0	0	18
0	0	0	14
0	0	0	13
0	0	0	33
0	0	0	25

0	0	0	51
0	10	0	94
0	0	0	11
0	0	0	12
0	0	0	19
0	0	0	14
0	0	0	7
0	0	0	18
0	0	0	17
0	0	0	11
0	0	0	23
0	0	0	9
0	0	0	11
0	0	0	13
0	0	0	17
0	0	0	13
0	0	0	20
0	0	0	28
0	0	0	17
0	1	0	19
0	0	0	28
0	0	0	23
0	0	0	17
0	2	0	34
0	0	0	27
0	0	0	21
0	2	0	36
0	0	0	44
0	0	0	9
0	0	0	11
0	0	0	31
0	0	0	21
0	1	0	39
0	0	0	26
0	0	0	15
0	0	0	30
0	0	0	33
0	0	1	50
0	0	0	27
0	0	0	37
0	2	0	31
0	0	0	25
0	1	0	14
0	1	0	8
0	0	0	14
0	0	0	39
0	0	0	19

Passed_Ve hicle	TOTAL VEHICLE	TOTAL_VEHICLE_MINUS_ WORK VEHICLES
10	34	30
10	39	35
13	55	51
1	23	19
3	17	13
1	14	10
2	24	20
7	35	31
8	32	28
0	14	10
3	24	20
0	4	0
6	13	9
9	28	24
	0	-4
1	12	8
2	15	11
8	21	17
3	9	5
7	31	27
	0	-4
3	13	9
9	17	13
	0	-4
6	16	12
4	31	27
	0	-4
4	15	11
5	21	17
	0	-4
4	17	13
6	24	20
	0	-4
4	16	12
0	6	2
	0	-4
6	43	39
0	15	11
3	21	17
0	14	10
11	24	20
6	39	35
5	30	26

10	61	57
10	104	100
4	15	11
11	23	19
7	26	22
5	19	15
7	14	10
11	29	25
20	37	33
0	11	7
5	28	24
3	12	8
5	16	12
10	23	19
6	23	19
7	20	16
9	29	25
8	36	32
6	23	19
14	33	29
7	35	31
10	33	29
15	32	28
13	47	43
6	33	29
7	28	24
13	49	45
9	53	49
3	12	8
4	15	11
6	37	33
14	35	31
9	48	44
7	33	29
5	20	16
10	40	36
6	39	35
31	81	77
10	37	33
19	56	52
12	43	39
5	30	26
10	24	20
0	8	4
6	20	16
5	44	40
3	22	18

Passed_Bike	Passed_Walk	Total_Count
1	2	126
0	5	153
1	3	208
3	11	101
0	1	63
0	0	52
0	2	94
0	0	132
3	2	121
0	0	52
4	4	97
0	0	12
0	3	45
1	2	102
0	0	43
3	1	58
0	3	75
0	0	29
2	6	121
0	2	47
0	2	57
0	1	55
0	1	117
0	3	55
0	1	76
0	0	60
0	3	89
0	5	61
0	2	22
0	0	162
0	3	59
0	11	88
0	2	54
0	2	83
0	0	146
0	1	112

0	1	231
0	12	424
0	1	53
1	0	78
1	0	94
0	2	69
0	0	45
0	0	101
0	5	129
0	2	42
0	0	103
0	0	41
0	3	58
0	0	78
0	2	84
0	0	69
0	0	103
1	4	137
0	0	82
2	4	121
0	0	129
0	0	118
2	2	113
1	3	177
0	0	122
0	1	102
2	1	184
0	3	202
0	0	41
0	1	53
	0	138
1	2	125
0	3	183
0	0	121
0	0	71
0	3	149
0	1	147
5	8	303
1	4	139
8	3	212
0	15	173
0	0	111
2	5	90
0	3	32
0	7	77
0	1	168
0	12	93

	0
10	10
	0
	1
	1
	0
	0
	0
	0
	0
	0
	0
	0
	0
	0
	0
	0
	0
	1
	0
1	3
	0
	0
	2
	1
	0
	0
2	4
	0
	0
	0
	0
	1
1	1
	0
	0
	0
	0
	5
	1
	8
	0
	0
1	3
1	1
	0
	0
	0

Notes2

Bike parked in South lot

Bikes: 1 in South lot, 5 in Community Farms lot (Note: there is no formal bike parking in the Community Farms lot)

Bike: parked in South lot

Bike: parking in Community Farms lot

Bike parked at Community Farms (no rack)

Bike: 1 in South lot, 2 in Community Farms

All 4 trucks in the South lot are work trucks

All 4 trucks in South lot are work trucks

3 South lot vehicles are work trucks

4 South lot vehicles are work trucks

4 South lot vehicles are work trucks

4 South lot vehicles are work trucks

4 South lot vehicles are work trucks

3 South lot vehicles are work trucks

3 South lot vehicles are work trucks

3 south lot vehicles are work trucks

2 south lot vehicles are work trucks

2 south lot vehicles are work trucks

3 south lot vehicles are work trucks

All passed walkers were walking on the train tracks toward Winooski

2 south lot vehicles are work trucks

2 south lot vehicles are work trucks

3 work tucks

Double check bike count total data from Feb

2 walkers on tracks

9 non-work vehicles in the electric dept office

3 work trucks in Mulch lot, End lot not plowed

No parking at South lot due to event, @ spots temporarily reserved for handicap in North lot, 0 cars counted in th
No parking at South lot due to event, @ spots temporarily reserved for handicap in North lot, 0 cars counted in th

2 work trucks in South lot

3 work trucks in South lot

4 work trucks in South lot

3 work trucks in south lot

1 passed walker on tracks

2 car parked on road next to Trail Parking lot (overflow)

4 work trucks in South lot

4 work vehicles in south lot, 3 walkers on tracks

4 work vehicles in south lot

Community Gardens vehicles in the inbetween lot

4 work vehicles in south lot

2 work vehicles in south lot

2 vehicles in the CG inbetween

1 walking on tracks, one bike in South lot

3 work trucks in south lot

1 walking on tracks

2 walking on tracks, 2 cars parking in CF fields

2 bikes in south lot, 2 cars in Community Gardens inbetween lot, 3 cars in field beyond End lot

2 work trucks in south lot, 1 vehicle in field in End lot

2 vehicles in field beyond end lot

3 work vehicles in south lot, 1 vehicles in Community Farms inbetween lot, 2 vehicles in field beyond End lot

2 cars in End lot, both in field

4 cars in field beyond End lot, 1 bike in South lot

1 walker on train tracks, 2 vehicles in field beyond End lot

gate closed at End lot

Stuck behind train for a bit. Event hour group ~30-40 people

2 emergency vehicles, 1 landscaper vehicle, ~10 people working in garden

1 bike parked in South lot, 1 car parked in Community Farm 2 (counted in Community Farm)

1 bike parked in South lot

2 vehicles in community farm 2, counted in community farm

Looked to be a wedding, lots of people, 50+

ose spots; Electric Dept lot open for event parking (3 cars parked here), Garden Supply lot open for ever
ose spots; Electric Dept lot open for event parking (24 cars parked here), Garden Supply lot open for eve

ent parking (130 cars counted here); 10 bikes parked in North Lot

Codebook

Notes1	Relevant notes taken before user counts
Date	Date user count was collected
Day	Day of the week user count was collected
Month	Month of the year user count was collected
Temp_F	Outside temperature at time user count was collected
Weather_Condition	Weather/road condition at time user count was collected
Time	Time of day at the start of the user count
Time Period	Time period user count was collected (Morning, Afternoon, Evening)
Bike_Parked_Total	Number of parked bikes counted per user count
Out_of_State_Total	Number of out-of-state license plates counted per user count
Handicap_Total	Number of vehicles parked in Handicap spots
Bus_Count_Total	Number of Buses counted per user count
Passed_Vehicle	Number of vehicles passed on the Homestead driveway
Passed_Bike	Number of bikers passed on the Homestead driveway
Passed_Walk	Number of walkers (pedestrians) passed on the Homestead driveway

Total_Count Total number of users (vehicles, bikers, and pedestrians)

Notes2 Relevant notes taken after user counts

TOTAL VEHICLE Total number of vehicles counted per user count

TOTAL BIKE Total number of bikes counted per user count

TOTAL WALK Number of walkers (pedestrians) passed on the trail

HOMESTEAD SPECIFIC

Trailhead Number of vehicles parked in the first parking lot

Museum Lot Number of vehicles parked in the 22 parking spaces

Garden/Trail Access Lot Number of vehicles parked in the 16 parking spaces

Pavillion Number of vehicles parked at the Ethan Allen

Along Road Number of vehicles parked along the Ethan Allen

INTERVALE SPECIFIC

Mulch-Lot Number of vehicles parked in the first parking lot

Center_South Number of vehicles parked in the parking lot south of the

Center_North Number of vehicles parked in the parking lot north of the

Trail_Parking Number of vehicles parked in the parking lot located on the

Community_Gardens	Number of vehicles parked in the Community
Thompson_Large	Number of vehicles parked in the larger trail a
Thompson_Small	Number of vehicles parked in the smaller trail
End_Lot	Number of vehicles parked in the Tommy Tho
Total_Vehicle_Minus_Work Vehicles	Because the Intervale Center consistently has
Parked Bike	Number of parked bikes counted per user cou

MAP KEY



ie Homestead driveway/Intervale Road per user count. People were counted who were clearly w.

ie Homestead driveway/Intervale Road per user count. People were counted who were clearly w.

mpson Community Gardens lot. This is the last Intervale lot to the left when driving north down t

~4 work vehicles parked on the property at all times, this column subtracts 4 from the "Total_Co

[Exact parking lot locations can be found at this link](#)

Parking Lots considered in User Counts

Parking Lots *not* considered in User Counts

Relevant Locations

Parking Lot Names

Route 127 Bike Path

Roadway

alking to/from each location, and not walking back to a vehicle/bike

alking to/from each location, and not walking back to a vehicle/bike (same data as "Passed_Walk"

